

# SITUATION REPORT NO. 005

Spring Storms 2006 (Order # 02-947)

San Joaquin Operational Area

Date: April 11, 2006 - Published at: 0900 Hours

Emergency Operations Center – Staffing Level: 1

Operational Period: April 10, 2006 – 0600 Hrs. — April 11, 2006 – 0600 Hrs.



## CURRENT SITUATION:

### Roads:

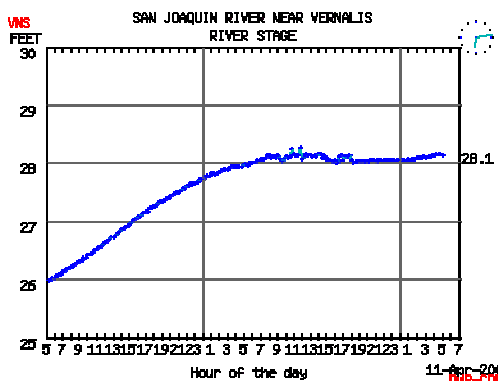
- Woodward Ave closed between McKinley and Airport Way as part of evacuation route.
- Perrin Road west of Airport Way, except local traffic.
- Hays Road, except local traffic.

### Relocations:

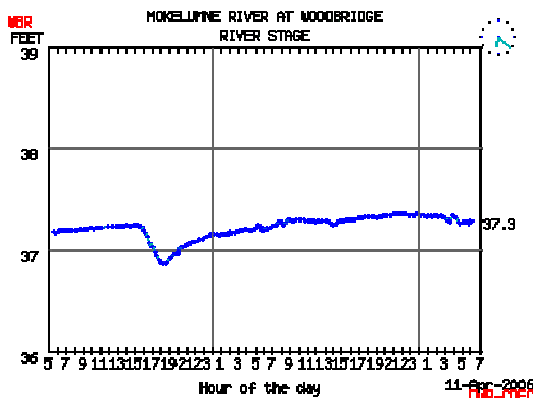
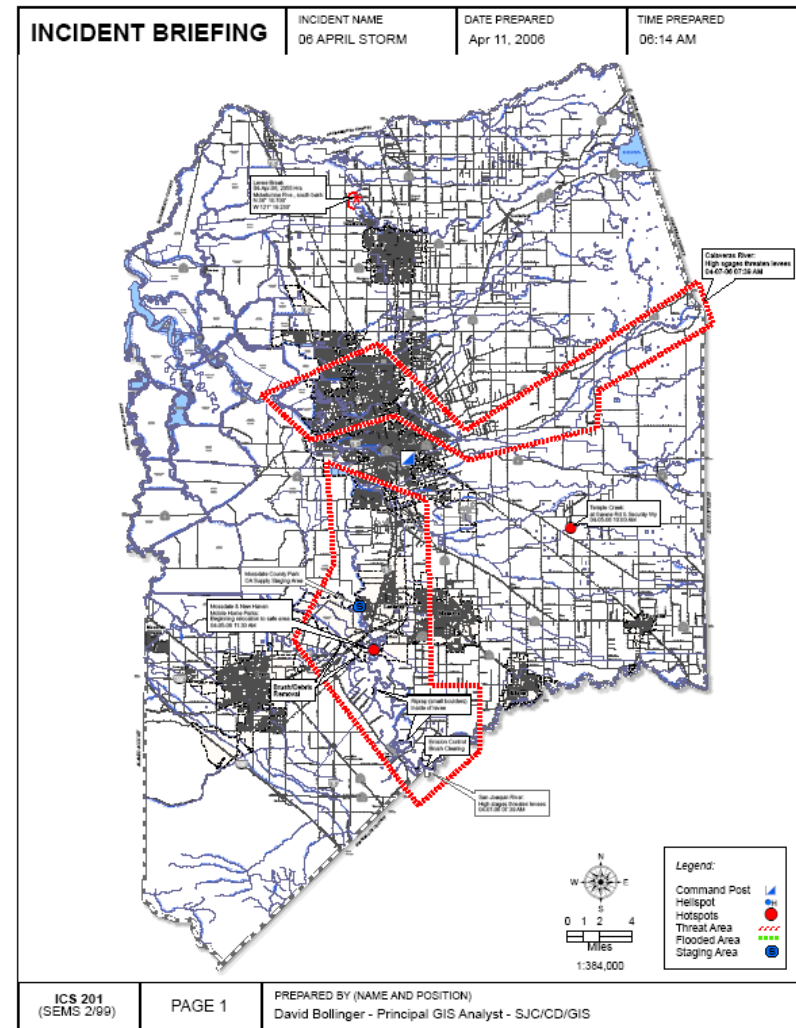
- Residents at Mossdale Trailer Park and Two Rivers RV Park continue to relocate RVs from low-lying areas. Some residents from other RV parks are also relocating.
- No relocations have been reported from other locations of the county.

### River Status:

- San Joaquin River water levels continue to be monitored at Vernalis Station. As of 04:00 a.m., water level was holding steady at 28.13 feet (see graph).



- Mokelumne River – Woodbridge Station. River level continues to hold steady at 37.29 feet (see graph).

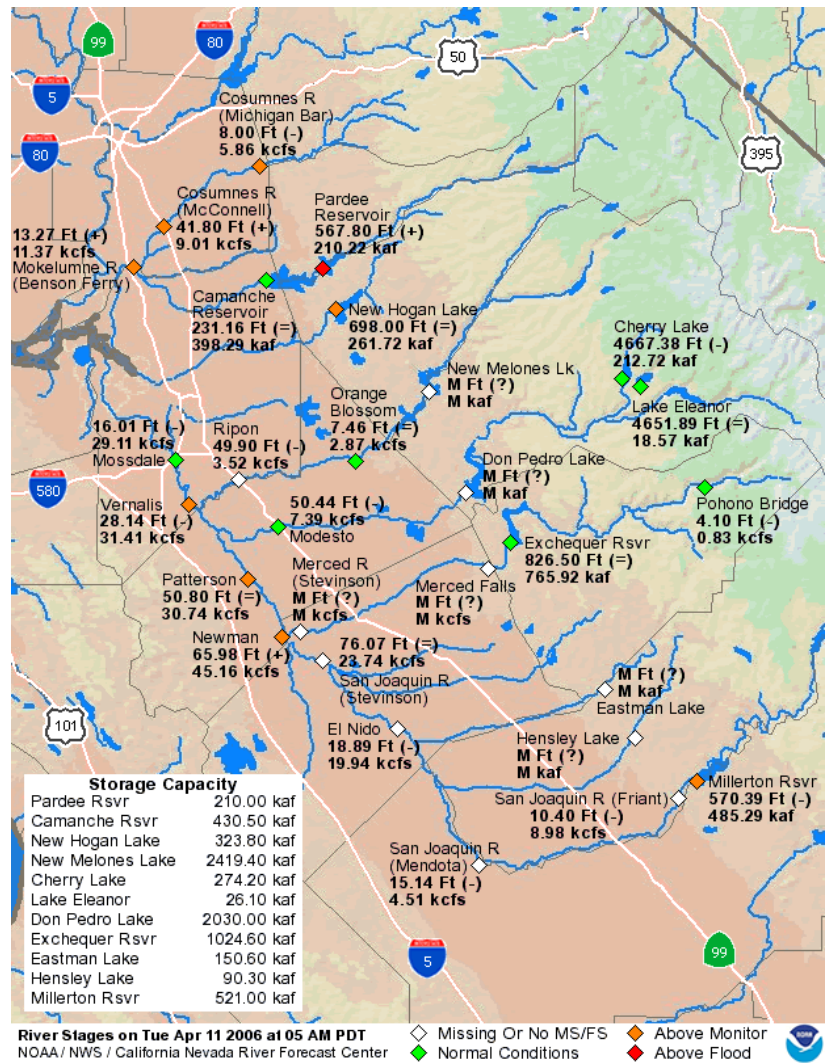


## Flooding (Residential):

- None. No threat to residences. People living near San Joaquin river system levees are encouraged to pay attention to NOAA weather radio or your local media for the latest updates on this situation. Be prepared to take action if an evacuation is ordered in your area.

## Rivers:

All major rivers in San Joaquin County are currently being monitored. None of the rivers are currently at flood stage. The San Joaquin river and its tributaries will remain at elevated levels for an extended period as a result of water releases from large dams up river. There was a minor levee failure in Newman (Stanislaus County). The break had no impact on San Joaquin County. Warming temperatures may cause additional water runoff.



## WEATHER:

Numerous showers over the San Joaquin Valley. Snowfall to continue in the high Sierra. Heaviest precipitation will occur at the north end of the State, around the Shasta Lake area. Delta winds increasing throughout the day with a shift to a southeast direction.

## CONSEQUENCES:

- 1. Relocations** – Mossdale Trailer Park; Two Rivers RV Park. None due to Mokelumne River levee break
- 2. Sheltering** – American Red Cross is planning shelter areas in the county.
- 3. School Closings** – None at this time
- 4. Power Outages and Utilities** – No reports.
- 5. Government Closings** - None at this time.
- 6. Fatalities and Injuries** – No reports
- 7. Boil Water Notices** – No reports

## Area Forecast For: Northern San Joaquin Valley

Issued: April 11, 2006 03:46:13 PDT

**Today:** Rain showers in the morning. Rain and isolated thunderstorms in the late morning and afternoon. Breezy. Highs around 62. Southeast winds 10 to 15 mph increasing to 10 to 25 mph in the afternoon.

**Tonight:** Rain. Lows around 48. Southeast winds 10 to 15 mph with gusts to around 35 mph.

**Wednesday:** Rain likely. Highs 62 to 68. Southeast winds 10 to 15 mph.

**Wednesday night:** Mostly cloudy with a chance of light rain showers. Lows around 48. North winds to around 10 mph.

**Thursday:** Mostly cloudy with a slight chance of light rain showers. Highs 66 to 72. Northwest winds to around 10 mph.

**Thursday night:** Mostly cloudy with a chance of light rain showers. Lows around 49.

**Friday:** Mostly cloudy with a chance of light to heavy rain showers. Highs around 66.

**Friday night:** Mostly cloudy with a chance of light rain showers turning into light to heavy rains into Saturday morning.

**OPERATIONAL AREA ACTIONS: (New information in red)**

Planning Area	EOC Level	Local Emergency	Protective Actions	Government Closing	Shelter Status	School Closing
<b>NORTH ZONE</b>						
<b>THORNTON AREA</b>						
NONE						
<b>LODI AREA</b>						
4/9/06	I		Mokelumne River Levee break. No impact on houses or persons.			
<b>LOCKEFORD AREA</b>						
NONE						
<b>CENTRAL ZONE</b>						
<b>DELTA AREA</b>						
NONE						
<b>STOCKTON AREA</b>						
RD17	I		Patrols of levees along San Joaquin River beginning			
<b>LINDEN AREA</b>						
NONE						
<b>SOUTH ZONE</b>						
<b>TRACY AREA</b>						
NONE						
<b>MANTECA AREA</b>						
4/9/06	I		DWR has reinforced Trahern Road levee as flood fighting line			
4/9/06	I		Spot control of erosion areas by laying riprap, debris and brush cleared from confluence of San Joaquin and Stanislaus Rivers			
<b>ESCALON AREA</b>						
NONE						

## **SAN JOAQUIN COUNTY ACTIONS:**

- **Road Closure –**
  - **Woodward Ave. between McKinley and Airport Way via Manteca. This is part of evacuation route from Wetherbee Lake.**
  - **Perrin Rd closed between Airport Way north to McMullen Rd. closed 4/9/06 @ 14:30 for emergency levee shore up operations.**
- **OES – Level 1 staffing of Operational Area Emergency Operations Center (EOC) continues.**
- **San Joaquin County Sheriff's Office monitoring Mokelumne River for any river breaches and Two Rivers area for possible boils.**

## **OPERATIONAL AREA CITIES:**

- **CITY OF STOCKTON**
  - **No problems reported at this time. City of Stockton personnel assisting with OES staffing.**
- **CITY OF LODI**
  - **No problems reported at this time.**
- **CITY OF LATHROP**
  - **No problems reported at this time. Maintaining routine communication schedule**
- **CITY OF MANTECA**
  - **No problems reported at this time. Maintaining routine communication schedule**
- **CITY OF RIPON**
  - **No problems reported at this time**
- **CITY OF ESCALON**
  - **No problems reported at this time**
- **CITY OF TRACY**
  - **No problems reported at this time**

## **OPERATIONAL SPECIAL DISTRICTS:**

- **SAN JOAQUIN COUNTY FLOOD CONTROL**
  - **New Hogan dam outflow 2744 cfs as of April 11<sup>th</sup> 0700. Reservoir level continues to decrease.**
  - **Comanche Dam 4998 cfs as of April 11<sup>th</sup> 0700. Reservoir level steady at 385,198 acre feet.**
- **STOCKTON EAST WATER DISTRICT**
  - **No problems reported at this time**
- **FARMINGTON FIRE**
  - **No problems reported at this time**
- **WOODBIDGE IRRIGATION DISTRICT**
  - **No problems reported at this time**

### **EMERGENCY HOTLINES**

- **San Joaquin Operational Area 24-Hr. recorded information: 209-469-8200**
- **San Joaquin Chapter, American Red Cross: 209-466-6971**
- **Field Command Post: San Joaquin County Fairground. Bill Burkhart is Incident Commander – (916) 761-6227**

## EXECUTIVE ORDERS:

Local agencies have issued the following Executive Order(s):

EXECUTIVE ORDERS		
Executive Order Number	Date Signed	Purpose
None		

## PROCLAMATIONS/DECLARATIONS:

TYPE	DATE/TIME OF ACTION	PURPOSE
Proclamation of Existence of a Local Emergency	April 7, 2006	Preparation for emergency response activities
Proclamation of State of Emergency in Seven Counties Affected by storms	April 10, 2006	State declaration of emergency conditions

## SITUATION STATUS REPORTS:

### MANAGEMENT

#### ESF-5 Emergency Management

- None

#### ESF-15 Information Officer (External Affairs)

- Reyes, Elena

### PLANNING/INTELLIGENCE SECTION

#### Planning Intelligence Unit

- Mark Rea - Planning/Intelligence Section Chief.
- Richard Simpson – Deputy Planning Chief.

#### Resources Unit

- Bender, Tom - Resource Unit Leader- AM
- Kusama, Brent - Resource Unit Leader- PM

#### Situation Unit

- Art Bentley –Situation Status Unit Leader- AM
- Dave Tamo- Situation Status Unit Leader- PM

#### Damage Assessment Unit

Stacy Sher – Damage Assessment Unit Leader 24hr

**DAMAGES REPORTED BY CITIES & COUNTY: (New information in red)**

<b>Jurisdiction</b>	<b>Damage Reports</b>
San Joaquin County	Agriculture Commissioner's Report of damage to crops throughout County

**Recovery Branch**

**LOGISTICS SECTION**

**SERVICES BRANCH:**

**ESF #2 – Communications Unit:**

- Locmiller, Wayne

**ESF #8 – Medical Unit (Public Health and Medical Services):**

- None

**ESF #11 – Food Unit:**

- None

**SUPPORT BRANCH:**

**ESF #1 - Ground Support Unit (Transportation):**

- None

**ESF #6 - Care & Shelter Unit (Mass Care, Housing & Human Services):**

- None

**ESF-7 Supply Unit (Resource Support):**

- None

**ESF #17 Animal Controls (Protections)**

- Ronald Cotta, S.J.C Animal Control

**ESF #15 – Volunteers and Donations**

- None

**ESF # 4 - Fire & Rescue (Firefighting):**

- Mike Cockrell

**ESF #9 - Urban Search and Rescue/Swift Water Search & Rescue:**

- None

**ESF #16 - Law Enforcement (Public Safety/Security):**

- None

**ESF #13 – Military Support:**

- None

**ESF #3 - Public Works and Engineering:**

- Steven Winkler

**ESF #10 – Oil/Hazardous Materials:**

- None

**ESF #12 - Energy:**

**Power:**

- None

**Fuel:**

- None

City/Area	# w/o Power	Fuel	Comments

**ADMINISTRATION/FINANCE SECTION**

- Lee, Robert

Situation and Reports are being developed and published as scheduled. Agencies are reminded to fax (209-944-9015), or e-mail their Situation Reports to: [oes\\_planning@co.san-joaquin.ca.us](mailto:oes_planning@co.san-joaquin.ca.us)

**RECOVERY BRANCH: ESF-14 (Long Term Community Recovery)**

- None

**ESF-11 Agriculture & Natural Resources Mitigation**

- None

**San Joaquin Operational Area Contact information**

- Planning/Intelligence Section e-mail: [oes\\_planning@co.san-joaquin.ca.us](mailto:oes_planning@co.san-joaquin.ca.us)
- Logistics Section e-mail: [oes\\_logistics@co.san-joaquin.ca.us](mailto:oes_logistics@co.san-joaquin.ca.us)
- Internet: <http://www.co.san-joaquin.ca.us/oes/>