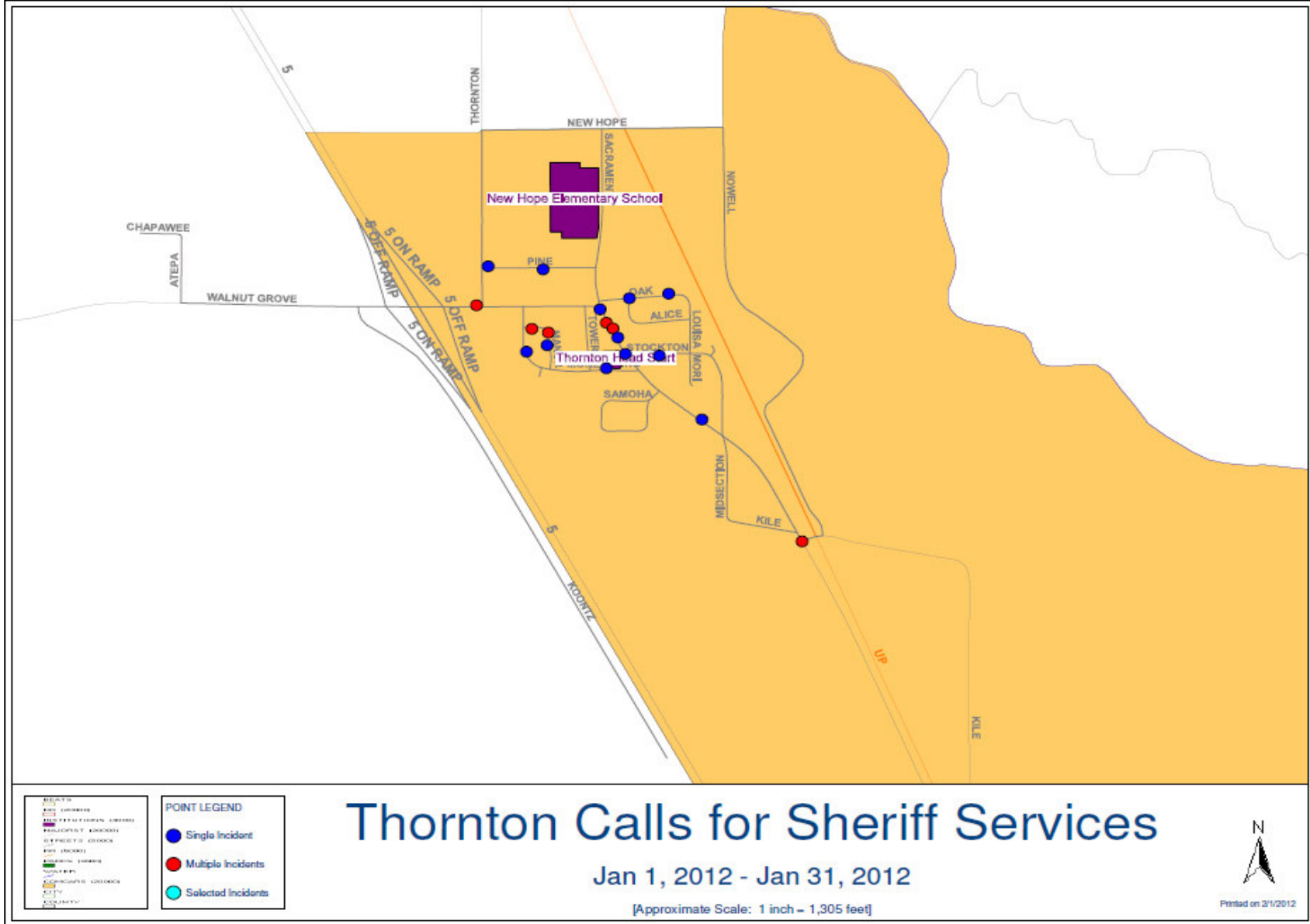


THORNTON AREA CRIME ACTIVITY



THORNTON AREA CRIME ACTIVITY



SAN JOAQUIN COUNTY SHERIFF'S DEPARTMENT THORNTON COMMUNITY MEETING REPORT JULY 1, 2011 - JANUARY 31, 2012



SIGNIFICANT CALLS FOR SHERIFF SERVICES

CALL TYPES	FISCAL YTD	JAN 12
Animal Ordinance	6	3
Assault & Battery	7	1
Burglary-Auto	2	0
Burglary-Commercial	2	1
Burglary-Other	1	0
Burglary-Residential	3	0
Disorderly Conduct	3	0
Disturbing Peace	29	1
Document Fraud	5	4
Garbage Dump	2	0
Graffiti	3	3
Illegal Firearms	1	0
Juvenile Misconduct	4	0
Miscellaneous Criminal	8	1
Morals	1	0
Property Damage	2	1
Shots Fired	10	0
Suspicious Persons	23	4
Theft	14	2
Threats	1	0
Trespassing	4	0
Total	131	21

LOCATIONS OF HISTORIC HIGH VOLUME ACTIVITY

BLOCK ADDRESS	FISCAL YTD	JAN 12
Manor Dr	19	5
Mokelumne Av	15	2
Sacramento Bl	24	0
Thornton Rd	17	7
Walnut Grove Rd	11	2
Total	75	14

CASE REPORTS TAKEN

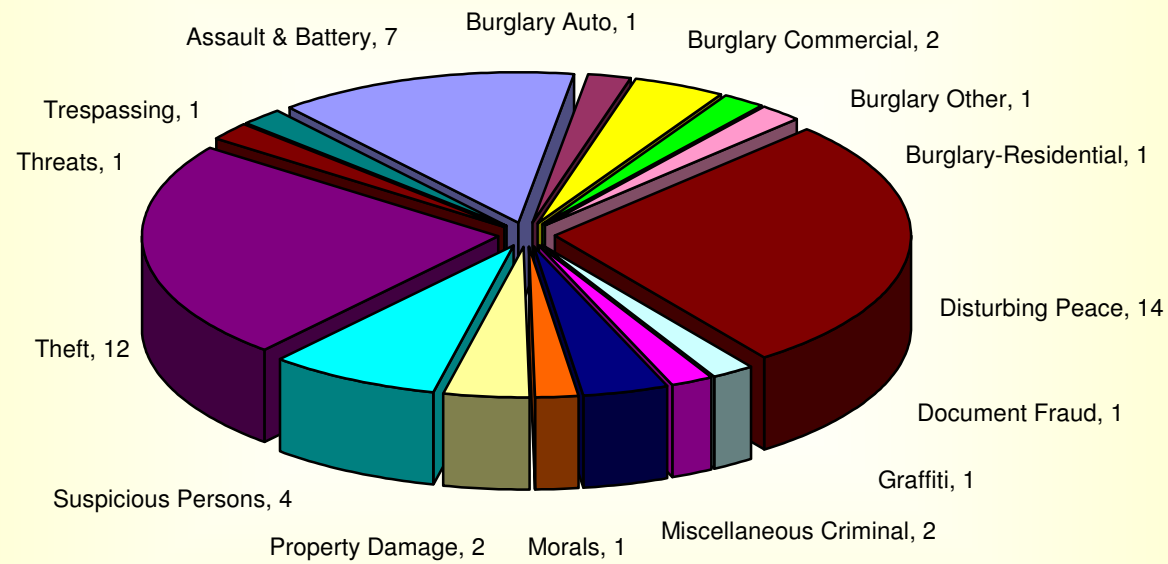
REPORT TYPE	FISCAL YTD	JAN 12
Assault & Battery	7	1
Burglary Auto	1	0
Burglary Commercial	2	1
Burglary Other	1	0
Burglary-Residential	1	0
Disturbing Peace	14	4
Document Fraud	1	0
Graffiti	1	1
Miscellaneous Criminal	2	0
Morals	1	0
Property Damage	2	1
Suspicious Persons	4	0
Theft	12	2
Threats	1	0
Trespassing	1	0
Total	51	10

OFFICER INITIATED SERVICES

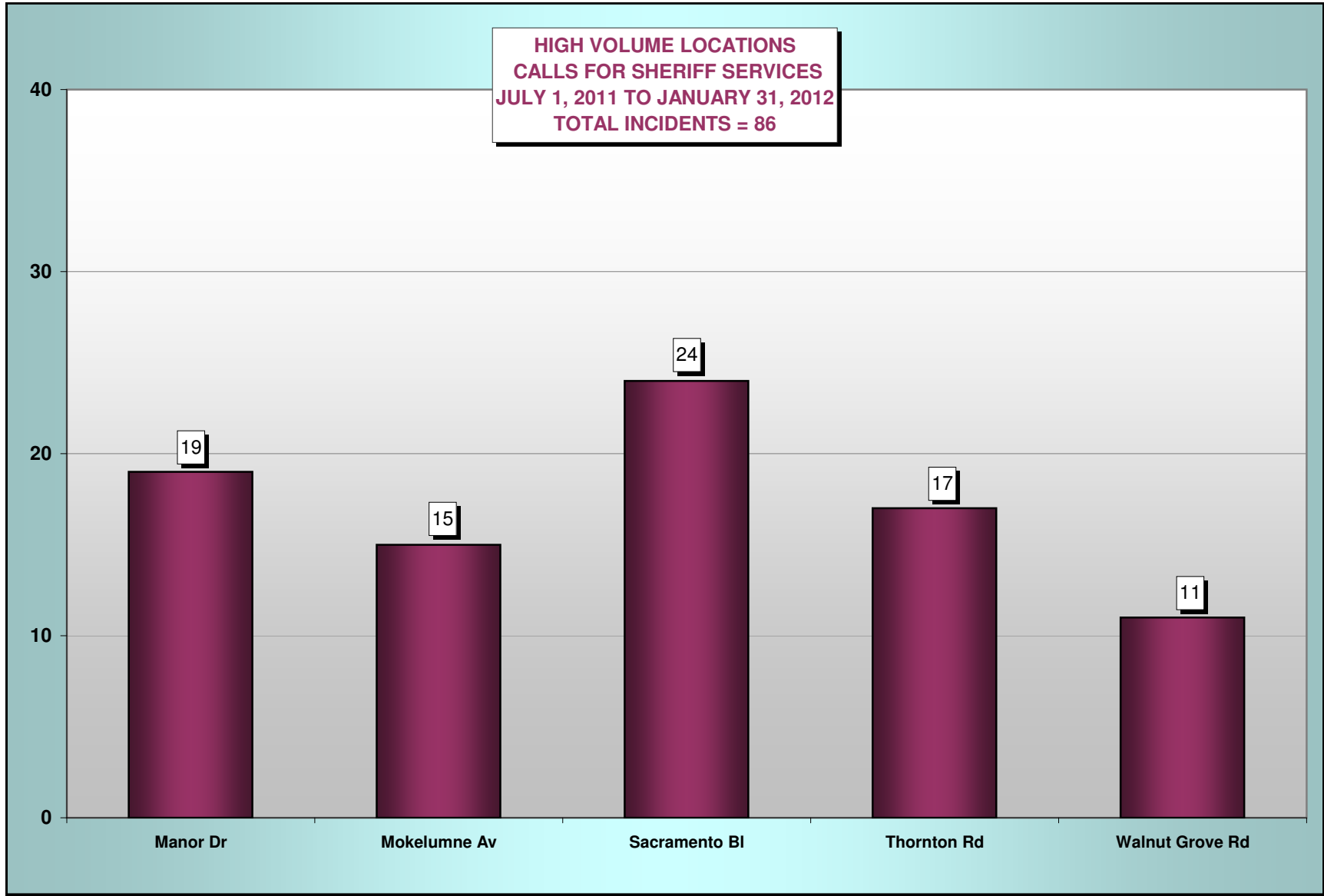
SERVICE TYPES	FISCAL YTD	JAN 12
Abandoned Auto	6	0
Area Check	267	35
Arrests	10	4
Field Interview	23	3
Subject Stop	5	0
Parking Violations	1	0
Traffic Citations	9	2
Traffic Stops	17	3
Total	338	47

THORNTON AREA CRIME ACTIVITY

**PERSONS and PROPERTY CRIME DOCUMENTED REPORTS
JULY 1, 2011 TO JANUARY 31, 2012
TOTAL INCIDENTS = 51**



THORNTON AREA CRIME ACTIVITY



THORNTON AREA CRIME ACTIVITY

