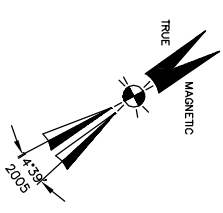
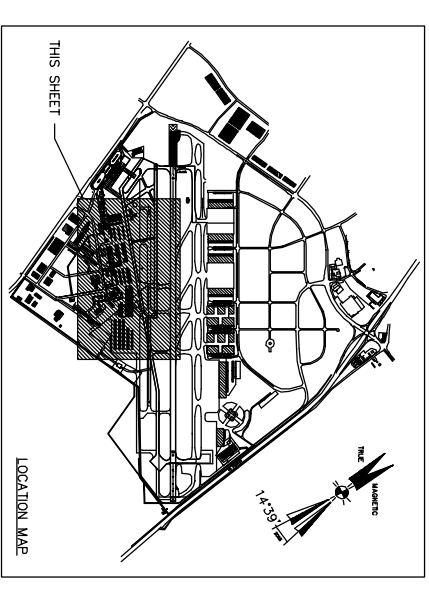
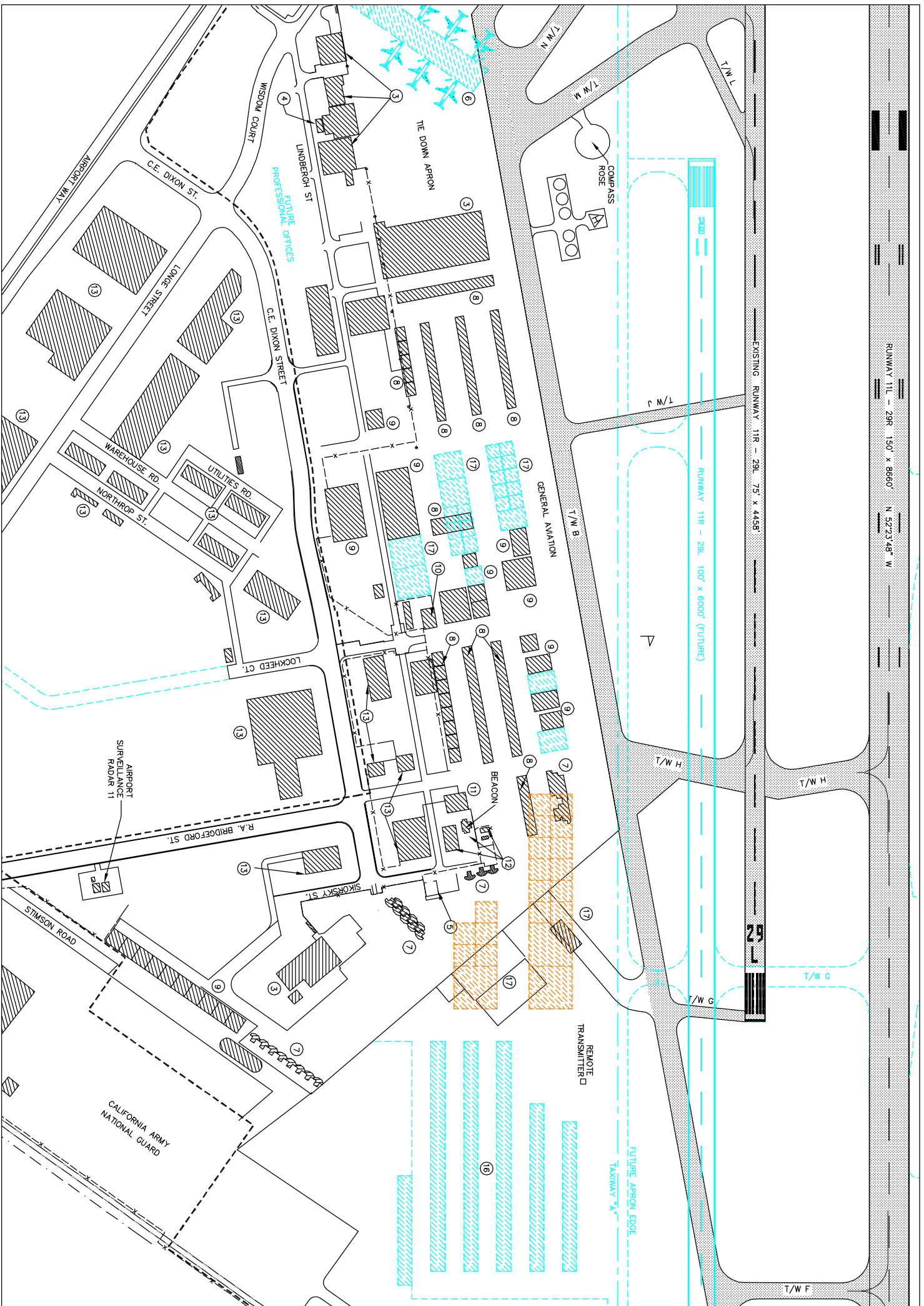


RUNWAY 11L - 29R - 150' x 8660' N 52°23'48" W

EXISTING RUNWAY 11R - 29L - 75' x 4458'

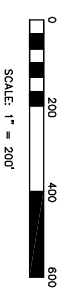
RUNWAY 11R - 29L - 100' x 6000' (FUTURE)



| NO. | BUILDING DESCRIPTION |
|-----|---|
| 3 | FBO |
| 4 | ELECTRICAL VAULT |
| 6 | FUTURE TERMINAL |
| 7 | PORT-A-PORTS |
| 8 | TEE HANGARS |
| 9 | COMMERCIAL HANGARS |
| 10 | AIRPORT MAINTENANCE |
| 11 | FIRE, RESCUE AND POLICE |
| 12 | AIR TRAFFIC CONTROL TOWER / TRACON FACILITY |
| 13 | AIRPORT COMMERCIAL / INDUSTRIAL |
| 16 | FUTURE NESTED TEE HANGARS |
| 17 | FUTURE COMMERCIAL HANGARS |

LEGEND

| | EXISTING | 0-5 YEARS | 6-10 YEARS | 10-20 YEARS |
|------------------------|----------|-----------|------------|-------------|
| AIRPORT PROPERTY LINE | --- | --- | --- | --- |
| AIRFIELD PAVEMENT | ▨ | ▨ | ▨ | ▨ |
| AIRCRAFT MOVEMENT AREA | ▨ | ▨ | ▨ | ▨ |
| FACILITIES | ▨ | ▨ | ▨ | ▨ |
| ROAD (PAVED) | ▬ | ▬ | ▬ | ▬ |
| DIRT/GRAVEL ROAD | ▬ | ▬ | ▬ | ▬ |
| FENCE | ▬ | ▬ | ▬ | ▬ |
| SUPPLEMENTAL WINDCOONE | ▬ | ▬ | ▬ | ▬ |



FAA DISCLAIMER

THE CONTENTS DO NOT NECESSARILY REFLECT THE OFFICIAL VIEWS OR POLICY OF THE FAA. ACCEPTANCE OF THIS PLAN BY THE FAA DOES NOT CONSTITUTE A COMMITMENT ON THE PART OF THE FAA TO DEVELOP OR FUND THE PROJECT. THE FAA DOES NOT WARRANT THE ACCURACY OF THE INFORMATION PROVIDED HEREIN NOR DOES IT INDICATE THAT THE PROPOSED PROJECT IS FEASIBLE OR ACCEPTABLE IN ACCORDANCE WITH APPROPRIATE PUBLIC LAWS.

APPROVED _____ DATE _____
 FAA _____

SAN JOAQUIN COUNTY
STATE OF CALIFORNIA

STOCKTON METROPOLITAN AIRPORT

STOCKTON, CALIFORNIA
TERMINAL AREA PLAN NO. 2 -
GENERAL AVIATION AREA

Rehward W. Brandley
 CONSULTING AIRPORT ENGINEER
 6125 King Road, Suite 201 • Lodi, California 95650 • (916) 652-4725
 CE 68666

| NO. | REVISIONS | BY | DATE |
|-----|-----------|----|------|
| | | | |
| | | | |

DATE FEB. 1, 2008
 SHEET NUMBER 5 OF 15 SHEETS